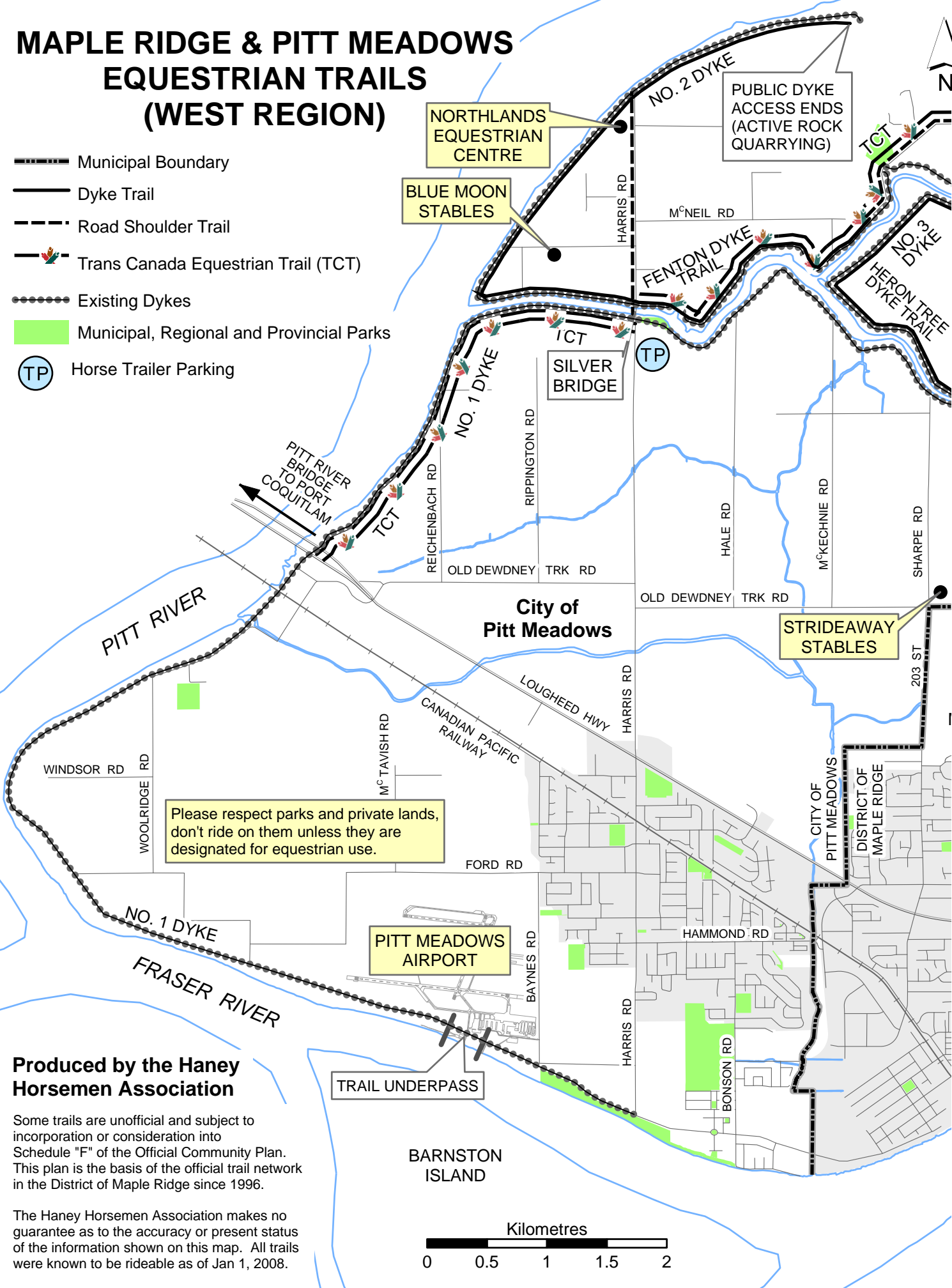


MAPLE RIDGE & PITT MEADOWS EQUESTRIAN TRAILS (WEST REGION)



-  Municipal Boundary
-  Dyke Trail
-  Road Shoulder Trail
-  Trans Canada Equestrian Trail (TCT)
-  Existing Dykes
-  Municipal, Regional and Provincial Parks
-  Horse Trailer Parking



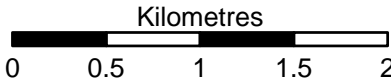
Please respect parks and private lands, don't ride on them unless they are designated for equestrian use.

Produced by the Haney Horsemen Association

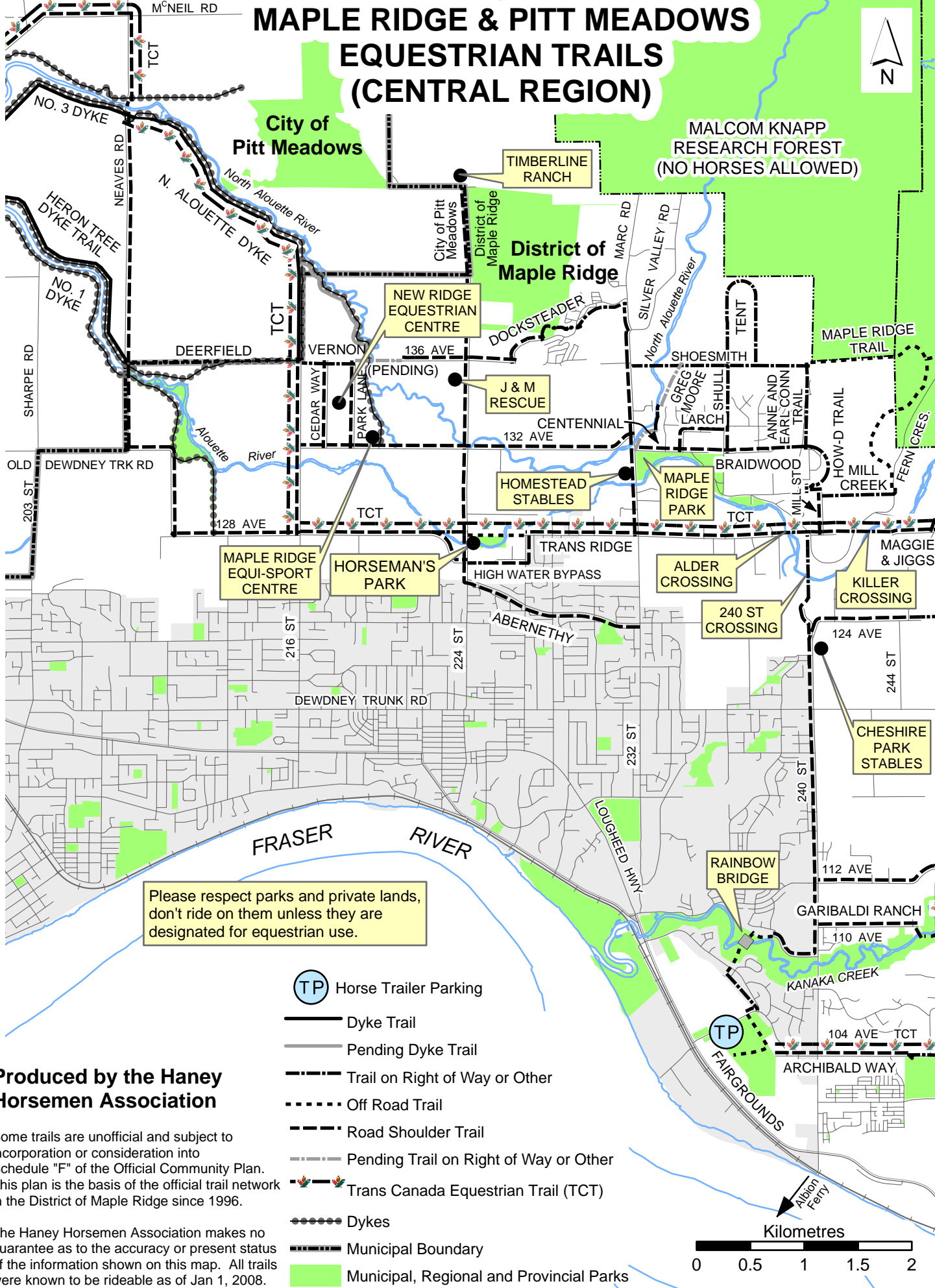
Some trails are unofficial and subject to incorporation or consideration into Schedule "F" of the Official Community Plan. This plan is the basis of the official trail network in the District of Maple Ridge since 1996.

The Haney Horsemen Association makes no guarantee as to the accuracy or present status of the information shown on this map. All trails were known to be rideable as of Jan 1, 2008.

BARNSTON ISLAND



MAPLE RIDGE & PITT MEADOWS EQUESTRIAN TRAILS (CENTRAL REGION)



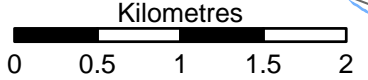
Please respect parks and private lands, don't ride on them unless they are designated for equestrian use.

- Horse Trailer Parking
- Dyke Trail
- Pending Dyke Trail
- Trail on Right of Way or Other
- Off Road Trail
- Road Shoulder Trail
- Pending Trail on Right of Way or Other
- Trans Canada Equestrian Trail (TCT)
- Dykes
- Municipal Boundary
- Municipal, Regional and Provincial Parks

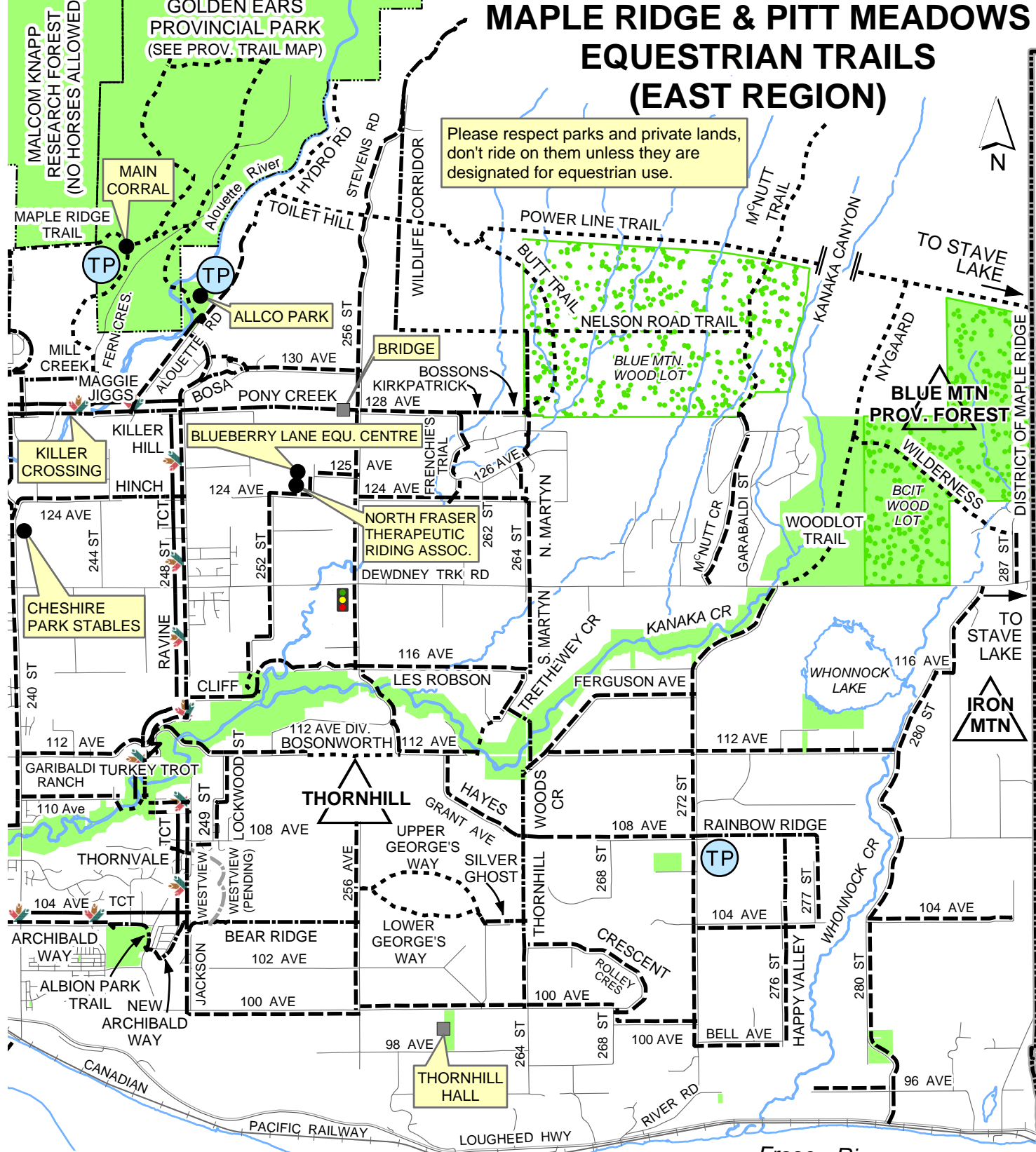
Produced by the Haney Horsemen Association

Some trails are unofficial and subject to incorporation or consideration into Schedule "F" of the Official Community Plan. This plan is the basis of the official trail network in the District of Maple Ridge since 1996.

The Haney Horsemen Association makes no guarantee as to the accuracy or present status of the information shown on this map. All trails were known to be rideable as of Jan 1, 2008.



MAPLE RIDGE & PITT MEADOWS EQUESTRIAN TRAILS (EAST REGION)



Produced by the Haney Horsemen Association

Some trails are unofficial and subject to incorporation or consideration into Schedule "F" of the Official Community Plan. This plan is the basis of the official trail network in the District of Maple Ridge since 1996.

The Haney Horsemen Association makes no guarantee as to the accuracy or present status of the information shown on this map. All trails were known to be rideable as of Jan 1, 2008

- Trail on Right of Way or Other
- Off Road Trail
- Road Shoulder Trail
- Pending Trail on Right of Way or Other
- Trans Canada Equestrian Trail (TCT)
- Municipal Boundary

- Municipal, Regional and Provincial Parks
- Wood Lots
- Horse Trailer Parking

